







BOOROWA CATCHMENT

Map9: Major Onground Works (1997 - 2004)

Boorowa
Regional
Catchment
Committee

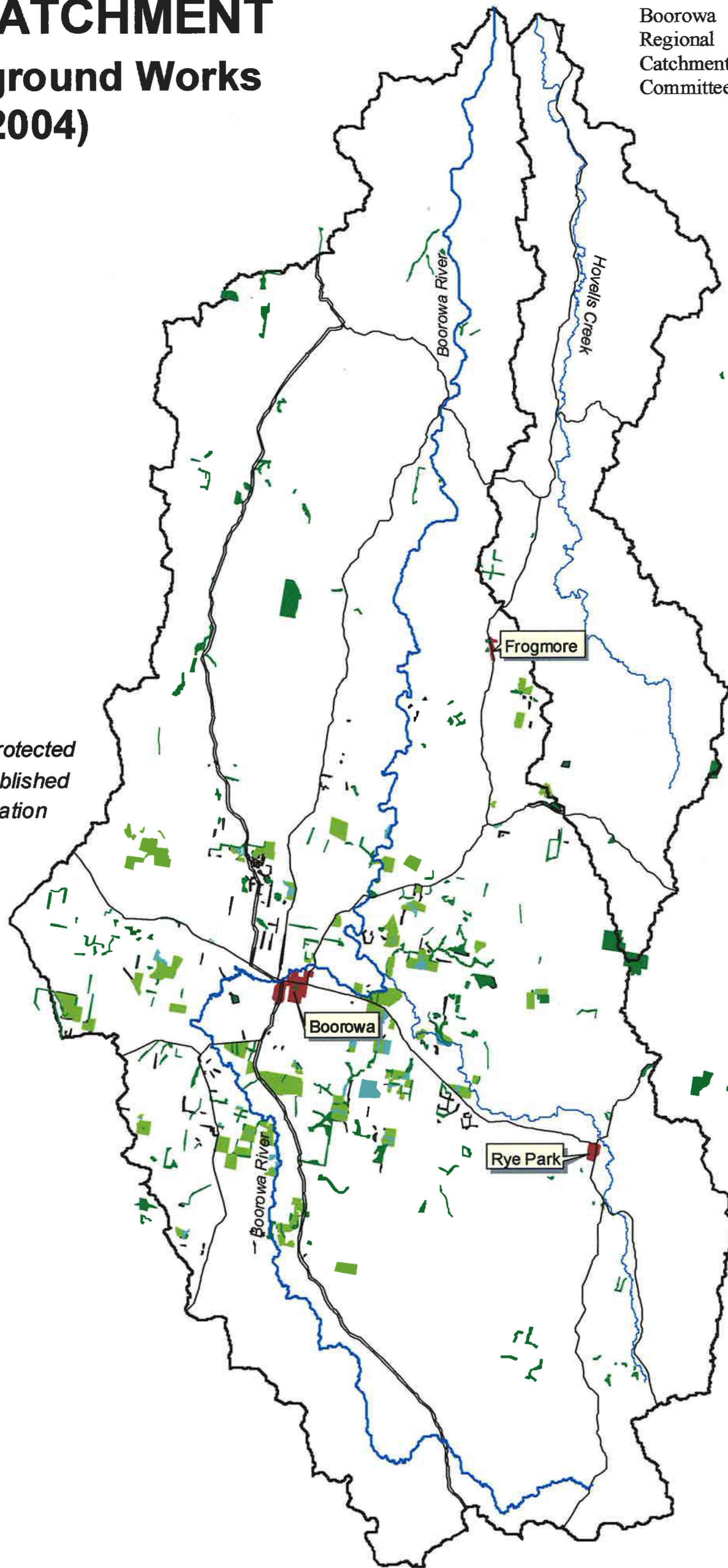


LEGEND

-  Catchment Boundary
-  Main Rivers
-  Main Creeks
-  Towns
-  Highway
-  Major Roads

Target Works

-  Trees/Shrubs Planted/Protected
-  Perennial Pastures Established
-  Acid/Salt Tolerant Vegetation



SOURCE
NSW Department of Land and Property Information
Boorowa Regional Catchment Committee



DISCLAIMER
The Boorowa River Catchment Committee, associated Landcare Groups and/or contributors accepts no responsibility for action taken or decisions made on the basis of information contained herein, or for errors, omissions or inaccuracies presented here. Whilst all care is taken to ensure a high degree of accuracy, users are advised to notify of any map discrepancies.

5 0 5 10 15 20 25 Kilometres

SCALE 1:250 000